

Explore the city through a photo contest and take part in the collective exhibition!

City, Infrastructures and Coast



The exhibition

**DEADLINE
EXTENDED**
until 22 June 2026



Open call


Are you interested in **city, landscape** and **infrastructures** topics?

Apply the open call **City, Infrastructures and Coast!**

Send a **photo** that shows the relationship between city, infrastructures and coastline of your city or of a city you have seen.

The best pictures will be selected for a **collective exhibition** and will be published within the catalogue and on the social media channels of the project.

01





The call is free to enter.

The deadline for submissions is 22 June 2026.

Students, researchers and professors from Engineering, Architecture, Landscape and Urbanism schools are invited to apply.

To participate, please fill out the **Google form**, attaching a **high-resolution photo in JPEG format (minimum 300 dpi)**.

Along with the photo, please provide the **author's name** and **email address**, the **place** and **year** the photo was taken, and a **brief description**.

SCAN
ME

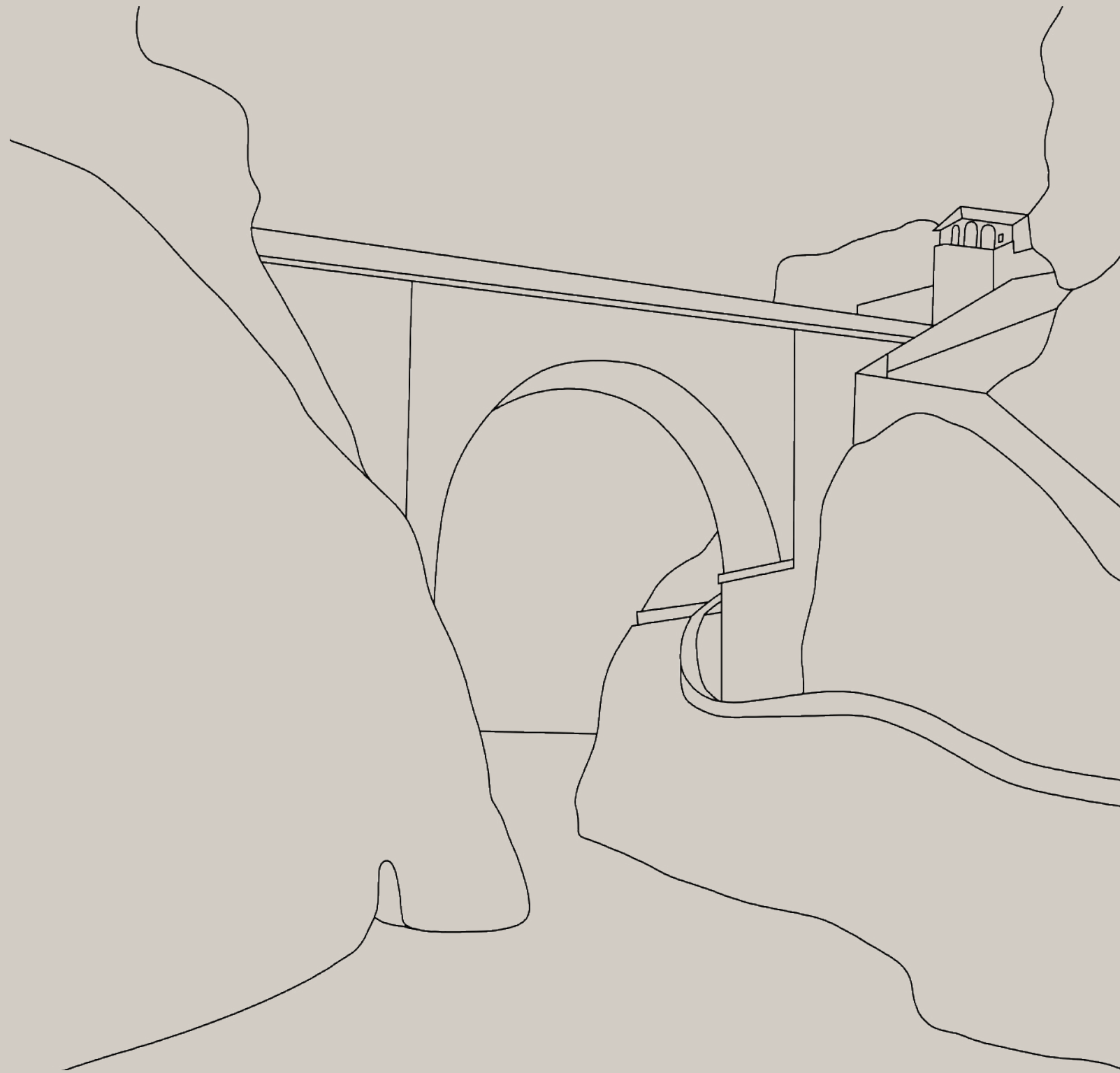


The project

Today, cities are facing critical challenges concerning sustainability and climate change. Exploring existing infrastructure, their relationship with the coastline, and their role in the landscape is a way to imagine and design a better future based on good practices and community policies.

The call is an invite to **explore the urban space and the city** through the medium of photography.

The goal is to gather different perspectives on the same topic across Europe, as a starting point for a dialogue and an exchange between similar and comparable realities. The expected outcome is a visual comparison between coastal landscapes and infrastructure, looking for common features, similarities, and any differences.



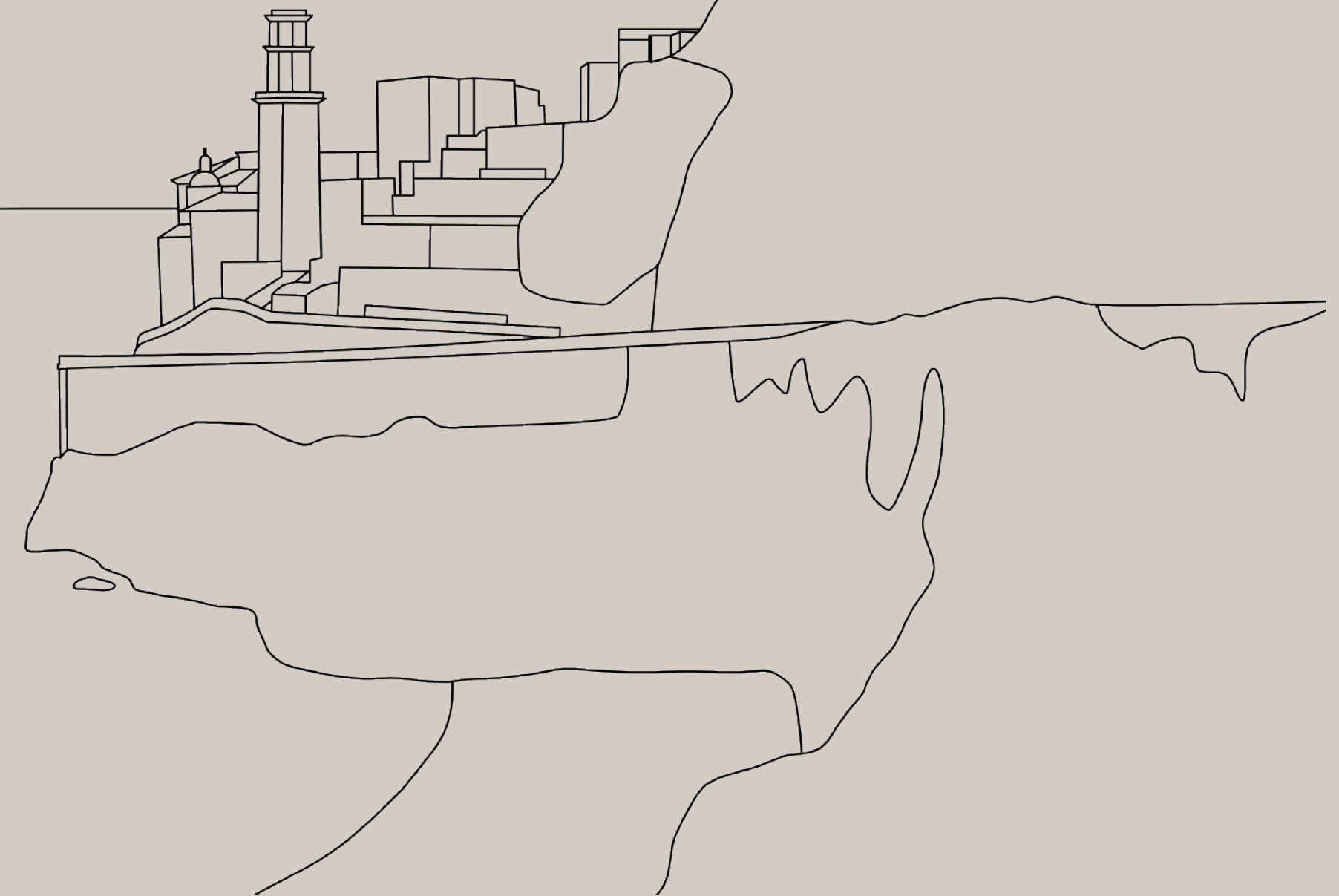
03

The project

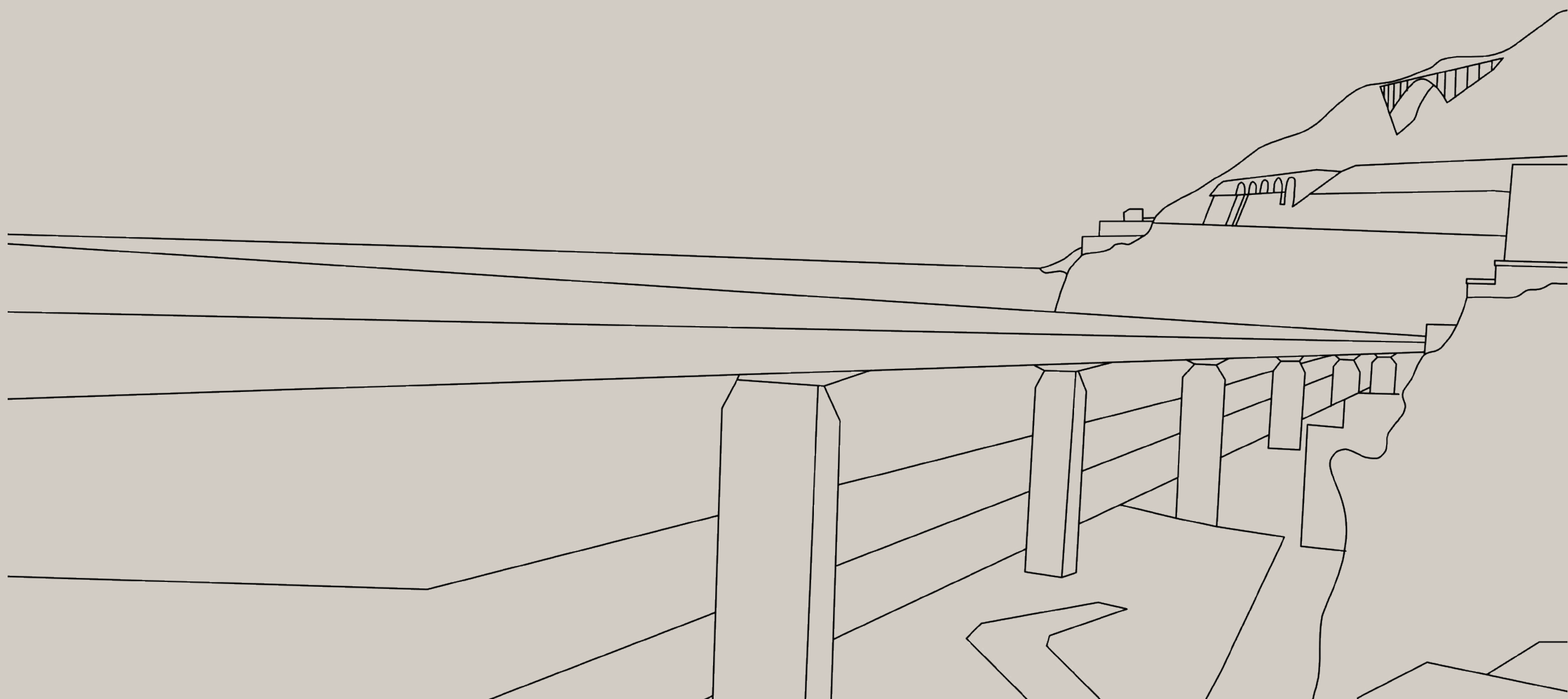
The call is promoted by **UNISA University of Salerno (Italy)** and **ENSA Ecole Nationale Supérieure d'Architecture (France)** as part of the project **Ville, infrastructures et littoral: l'exposition / Città, infrastrutture e costa: la mostra**, funding by the **Italian-French University's 2025 Scientific Label**.

The project is carried out in partnership with **Iscte - Lisbon University Institute (Portugal)**, **University of Alcalá (Spain)**, and **Th Owl - University of Applied Sciences and Arts (Germany)**.

Funding by the Italian-French University's 2025 Scientific Label



04



The exhibition will be held in Salerno and Paris.

The photos collected through the call will be selected and organised into an exhibition project curated by the two universities - **UNISA** and **ENSA** - and hosted at their respective locations, in **Salerno** within the Fisciano campus and in **Paris**.

Two **opening seminars** will be organised to celebrate the inauguration of the exhibitions.

The team

Project coordinators

Luisa Smeragliuolo Perrotta, University of Salerno (Italy)

Dorothee Sipp, ENSA Paris-Val de Seine (France)

Scientific committee

Ahmed Benbernou, ENSA Paris-Val de Seine (France)

Alessandra Como, University of Salerno (Italy)

Flavio Celis D'Amico, University of Alcalà (Spain)

Felice De Silva, University of Salerno (Italy)

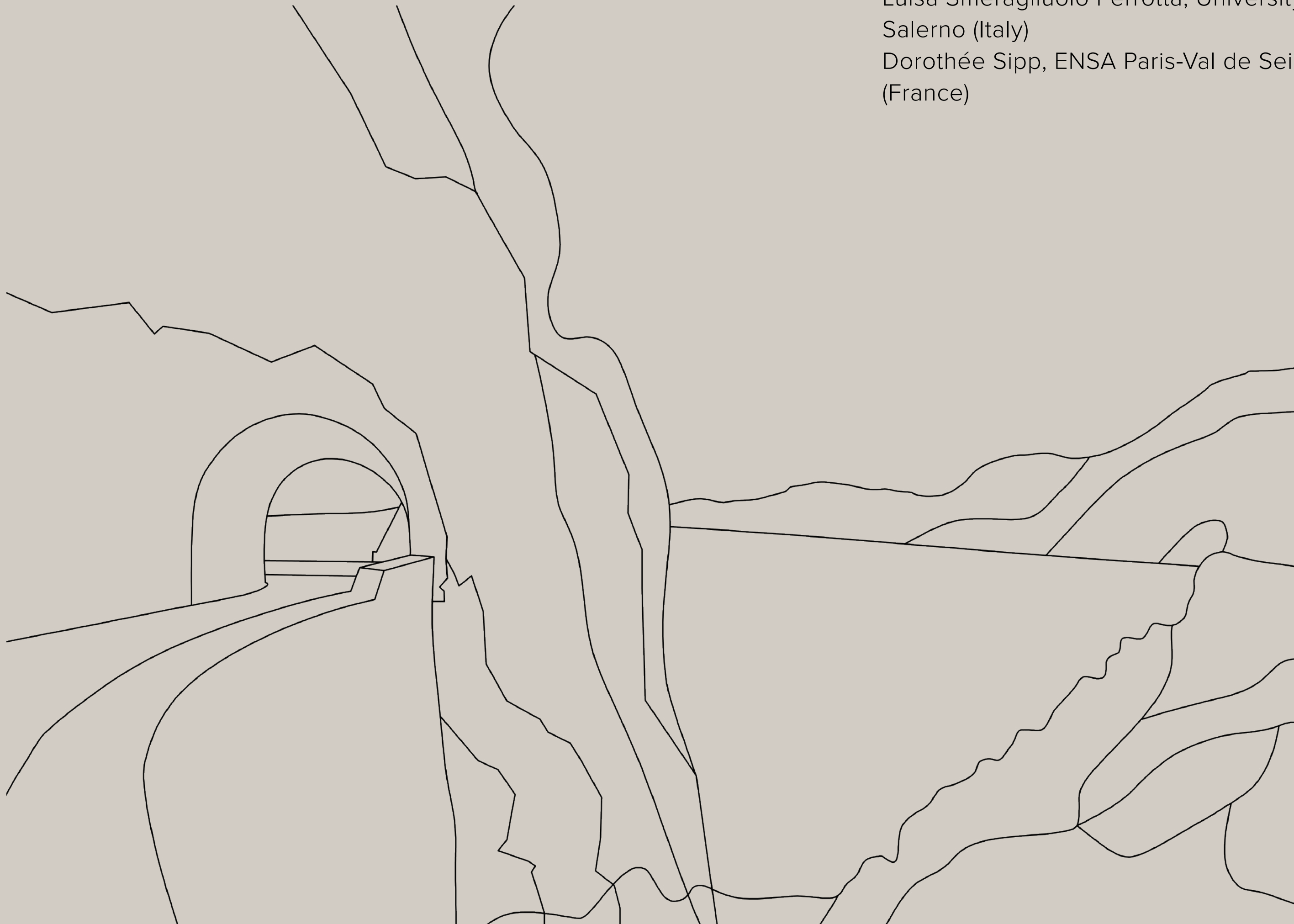
Ernesto Echeverria Valiente, University of Alcalà (Spain)

Monica Pacheco, Iscte University Institute of Lisbon (Portugal)

Dorothee Sipp, ENSA Paris-Val de Seine (France)

Kathrin Volk, Th Owl - University of Applied Sciences and Arts (Germany)

05



Explore the city through a
photo contest and take part
in the collective exhibition!

Contact

www.paris-valdeseine.archi.fr
www.crh.archi.fr
www.crlavue.hypotheses.org
www.unisa.it
www.diciv.unisa.it

For additional information, please contact:
lsmeragliuoloperrotta@unisa.it;
dorothee.sipp@paris-valdeseine.archi.fr

